



**F. H. PASCHEN
RAGNAR BENSON
JOINT VENTURE**



NICTD West Lake Corridor Project Construction Update

Week of 9.26.22 & 10.03.22

Hammond

- Utility Relocation, Sewer & Water
 - Drainage work at future South Hammond Station.
 - Underground Drainage installation at
 - Kenwood/Blaine
 - 173rd Street/Lyman
 - Watermain Relocation at Kenwood Street
 - Roadway/Sidewalk/Monon Trail all closed at intersection.
 - Follow posted detours.
 - Closure ends 10.1.22
 - Watermain Relocation at 173rd Street.
 - Roadway/Sidewalk/Monon Trail all closed at intersection.
 - Follow posted detours.
 - Closure ends 10.5.22
 - Watermain Relocation at Conkey Street
 - Roadway/Sidewalk/Monon Trail all closed at intersection.
 - Follow posted detours.
- Monon Trail Closure
 - Monon closed from Douglas Street to 173rd Street.
- Roadway Work
 - Kenwood Street
 - Asphalt Paving activities in week of 9.26.22.
 - Closure ends 10.1.22
 - 173rd Street
 - Asphalt Paving activities in week of 9.26.22.
 - Closure ends 10.5.22
- Earthwork
 - Excavation continues at Kenwood/Blaine, and 173rd Street/Lyman.
 - Trucking operations through City of Hammond roadways, minimal impact to vehicular traffic.
 - Excavation to begin from Douglas Street to Waltham Street.

- Trucking operations through City of Hammond roadways, minimal impact to vehicular traffic.
- Future Hammond Station
 - Excavation continues at Future Hammond Station
 - Trucking operations through City of Hammond roadways, minimal impact to vehicular traffic.
 - Removal of existing utilities
 - Installation of underground utilities
 - Hanover Street will be permanently closed between Wabash and Sheffield Avenues.
 - Dearborn at Gostlin Street will be closed permanently.
- Substructure Work for Bridges and Elevated Structures
 - Framing of pier structures at Michigan/Hohman.
 - Framing of pier structures at Hohman/Sibley.

Munster

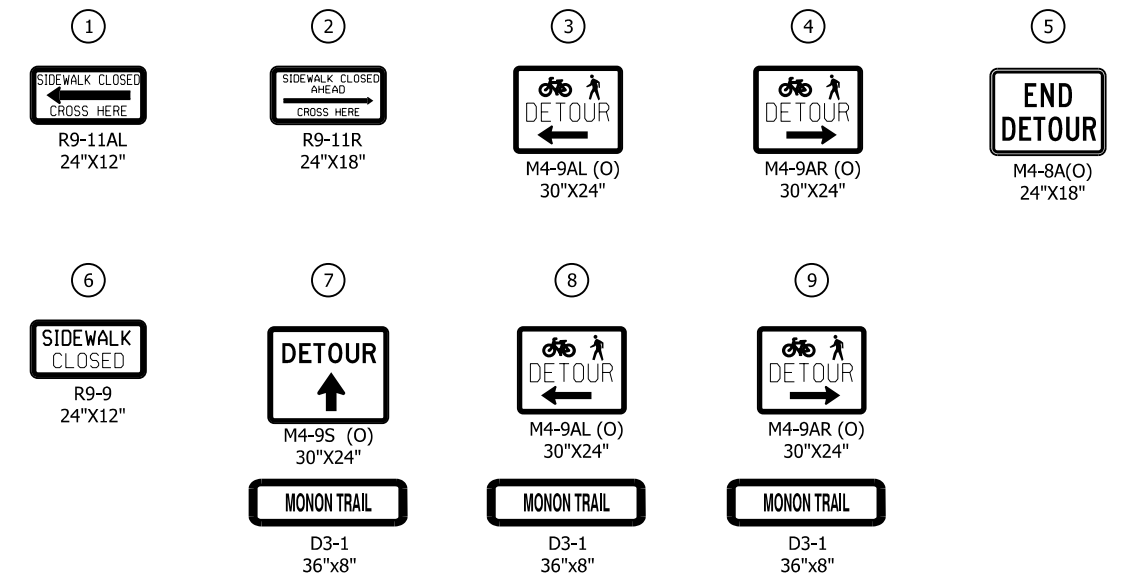
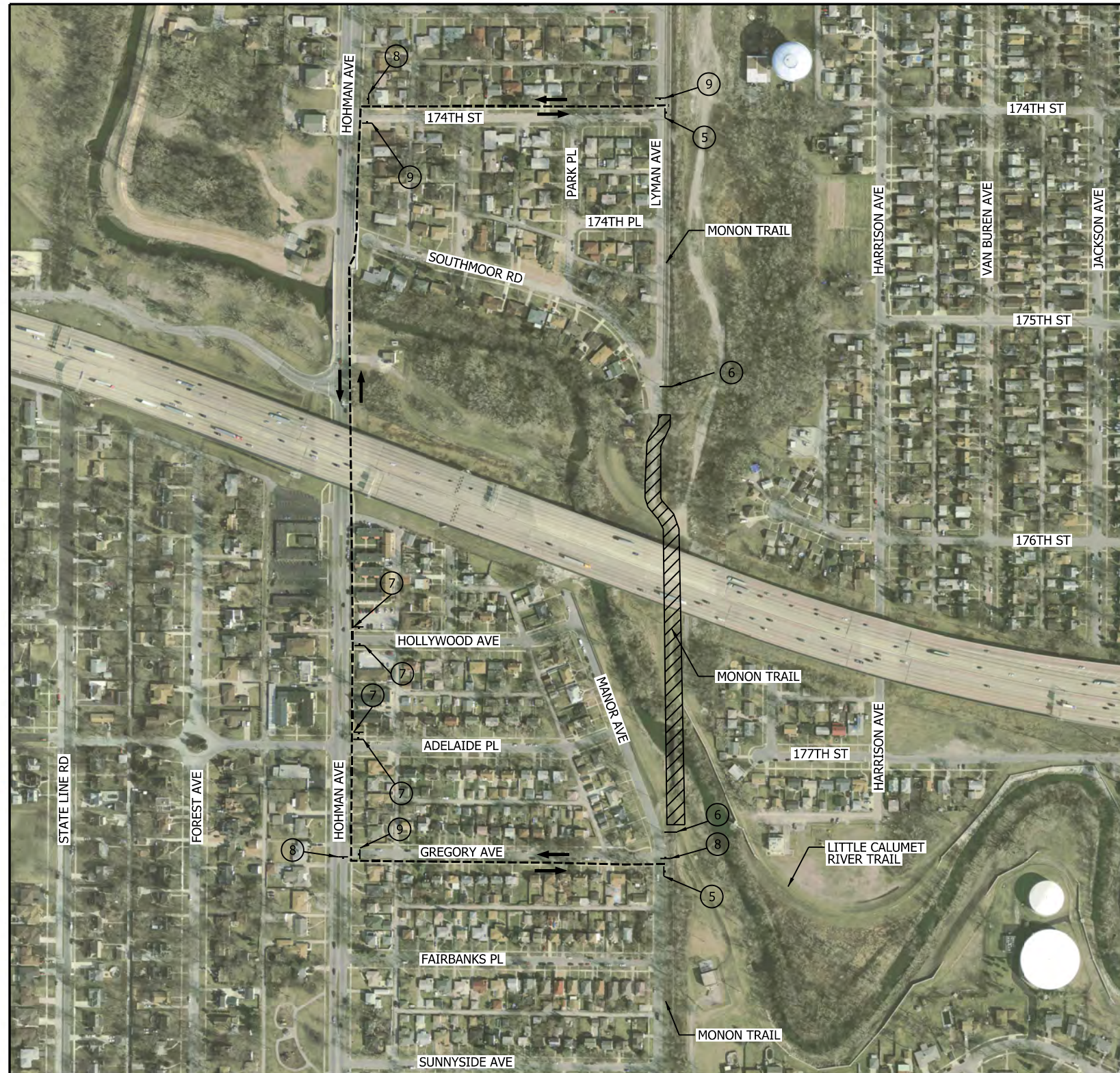
- NIPSCO & Telecommunications Relocations.
- Retaining Wall excavation/framing continues along Manor Ave. North and South of Broadmoor.
 - Trucking operations through the Town of Munster, minimal impact to vehicular traffic.
- Drainage Installation at Retaining wall between Broadmoor and Little Calumet River
- Monon Trail will be closed for the foreseeable future beginning on June 6th from Little Calumet River to Ridge Road.
 - See attached detour on page 3 and 4.
- Utility work near Allison Road beginning the week of 9.12. These relocations will be ongoing.
- Structure work at the Little Calumet River.
- Structure work to begin South of Fisher Street.
 - No impact to vehicular traffic.

Dyer

- No work anticipated for this time period.

**For additional project information please visit:
www.nictdwestlake.com or www.fhp-rb.com**

PLOT DATE: 7/1/2022 PLOT TIME: 12:46:27 PM
 FILE NAME: SHT-M-CI01-MTPL-08.dgn

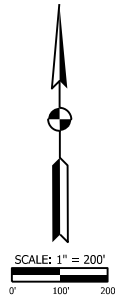


NOTES

- SIGN DESIGNATIONS ARE PER IMUTCD.
- SIGN LOCATIONS ARE APPROXIMATE. SEE BU G-C01 DWG. NO. G-CI01-GEDT-806 FOR SIGN PLACEMENT.
- SEE BU G-C01 DWG. NO. G-CI01-GEDT-824A FOR SIGN POST DETAILS.
- SEE BU G-C01 DWG. NO. G-CI01-GEDT-807 AND G-CI01-GEDT-808 FOR TYPE III BARRICADE SIGN PLACEMENT.

LEGEND

- TYPE II BARRICADE
- SIGN
- DETOUR ROUTE
- WORK SPACE
- DIRECTION OF TRAFFIC
- (O) ORANGE



FINAL RFC PLANS DWG NO. M-CI01-MTPL-08

FHP F.H. PASCHEN
R3 RAGNAR BENSON
 JOINT VENTURE

Jacobs

REVISIONS		
ISSUE	DATE	DESCRIPTION

NICD
 NORTHERN INDIANA COMMUTER
 TRANSPORTATION DISTRICT
 33 East Highway 12
 Chesterton, Indiana 46304

WEST LAKE
 CORRIDOR
 DYER TO HAMMOND, INDIANA

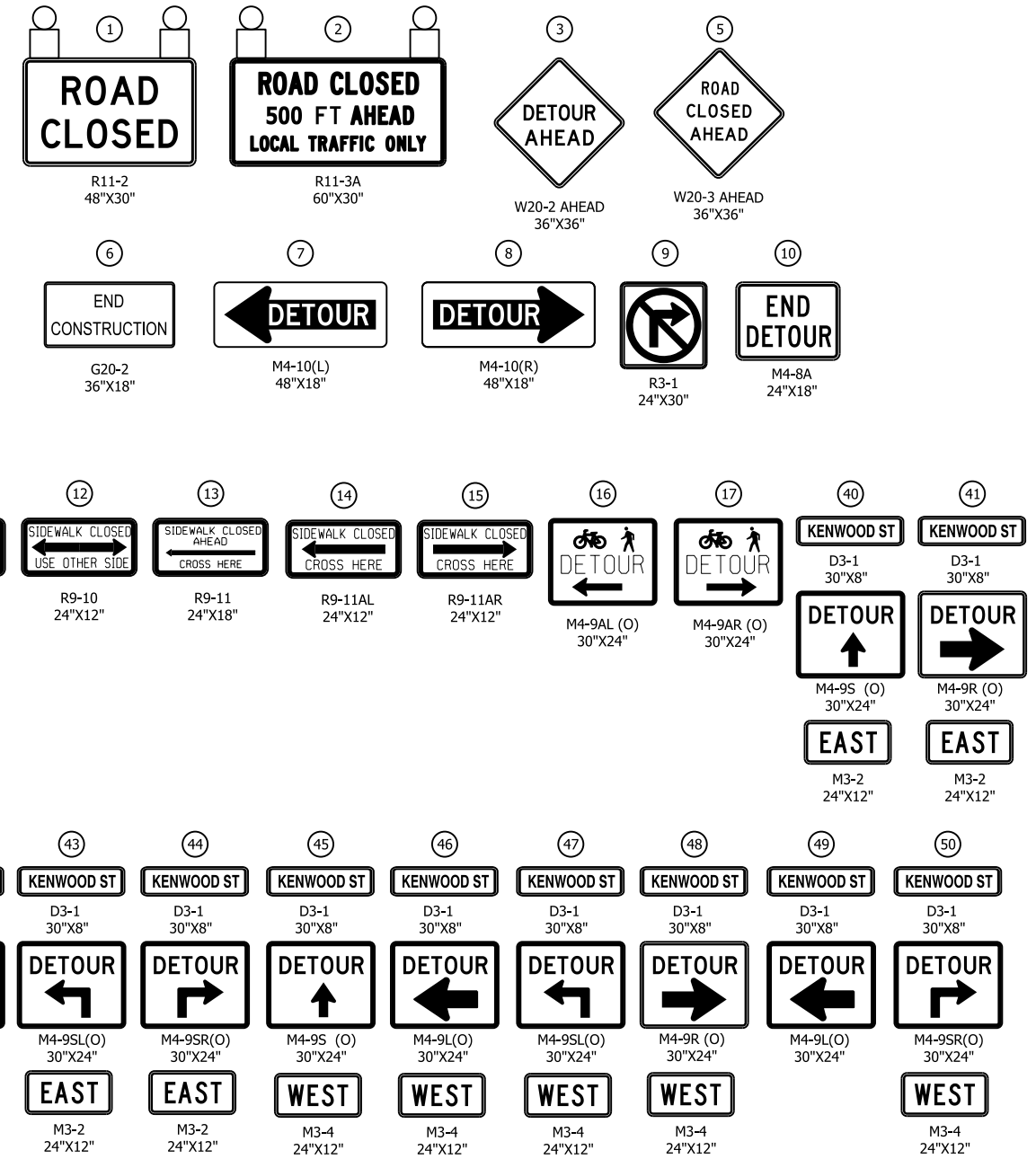
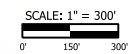
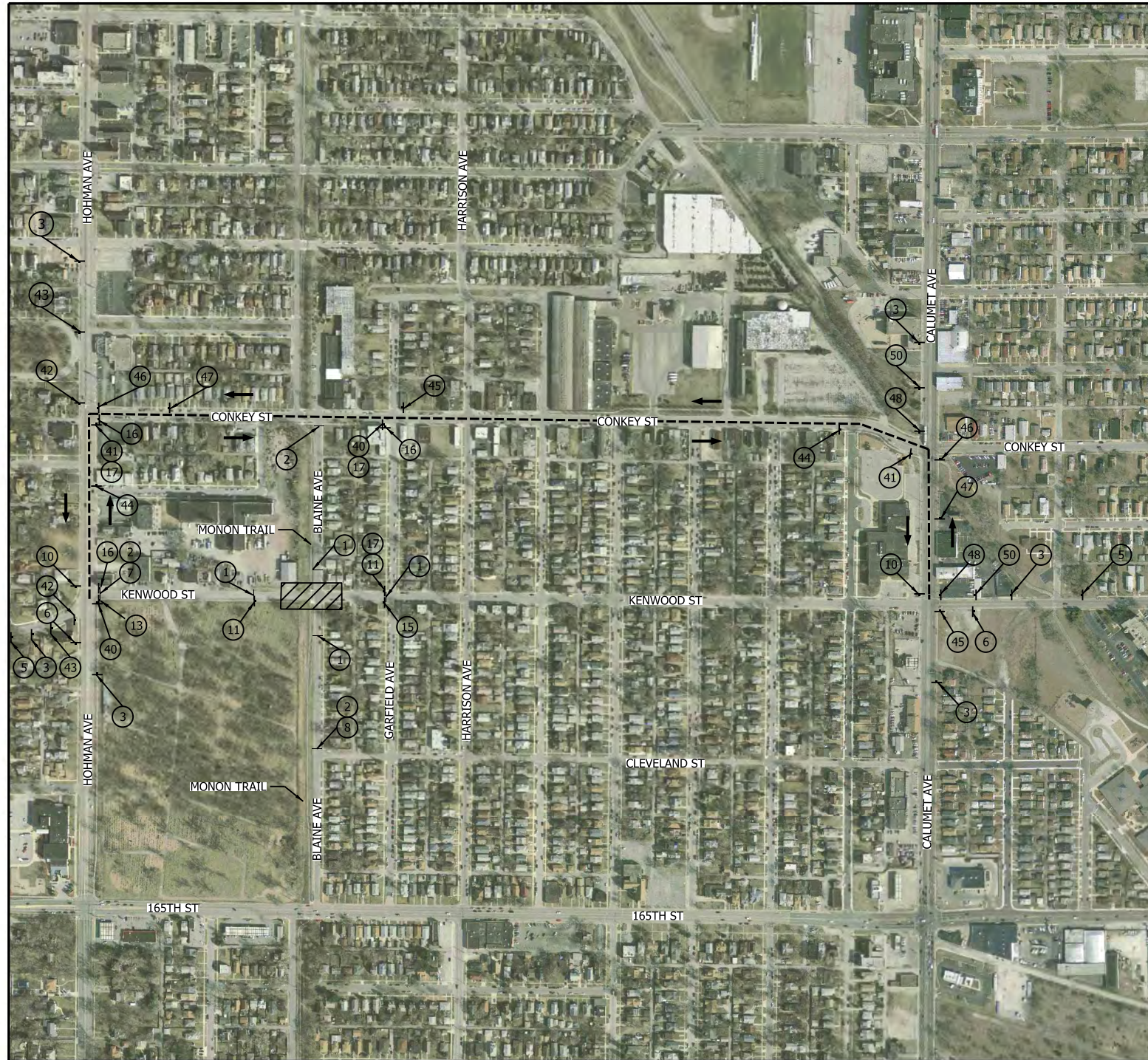
REGISTERED PROFESSIONAL ENGINEER
 KATELYN S. HACKBARTH
 PE12200177
 INDIANA
 DATE: 7/8/22

BU:	M-CI01
DESIGNED:	J. ROGGATZ
DRAWN:	J. ROGGATZ
CHECKED:	A. SIPKOVSKY
SCALE:	1"=200'
DATE:	05/11/2022

**MAINTENANCE OF TRAFFIC
 DETOUR PLAN
 MONON TRAIL**

FOR CONSTRUCTION SHEET NO. 31 OF 205

PLOT DATE: 4/25/2022 PLOT TIME: 9:54:40 AM
 FILE NAME: SHT-M-CI01-MTPL-03.dgn



NOTES

- SIGN DESIGNATIONS ARE PER IMUTCD.
- SIGN LOCATIONS ARE APPROXIMATE. SEE BU G-C01 DWG. NO. [G-CI01-GEDT-806](#) FOR SIGN PLACEMENT.
- SEE BU G-C01 DWG. NO. [G-CI01-GEDT-824A](#) FOR SIGN POST DETAILS.
- SEE BU G-C01 DWG. NO. [G-CI01-GEDT-807](#) AND [G-CI01-GEDT-808](#) FOR TYPE III BARRICADE SIGN PLACEMENT.

LEGEND

- TYPE III BARRICADE
- SIGN
- DETOUR ROUTE
- DIRECTION OF TRAFFIC
- WORK SPACE
- ORANGE
- TYPE B LIGHT

FINAL RFC PLANS DWG. NO. M-CI01-MTPL-03

FHP F.H. PASCHEN
R3 RAGNAR BENSON
 JOINT VENTURE

Jacobs

REVISIONS		
ISSUE	DATE	DESCRIPTION

NICD
 NORTHERN INDIANA COMMUTER
 TRANSPORTATION DISTRICT
 33 East Highway 12
 Chesterton, Indiana 46304

WEST LAKE
 CORRIDOR
 DYER TO HAMMOND, INDIANA

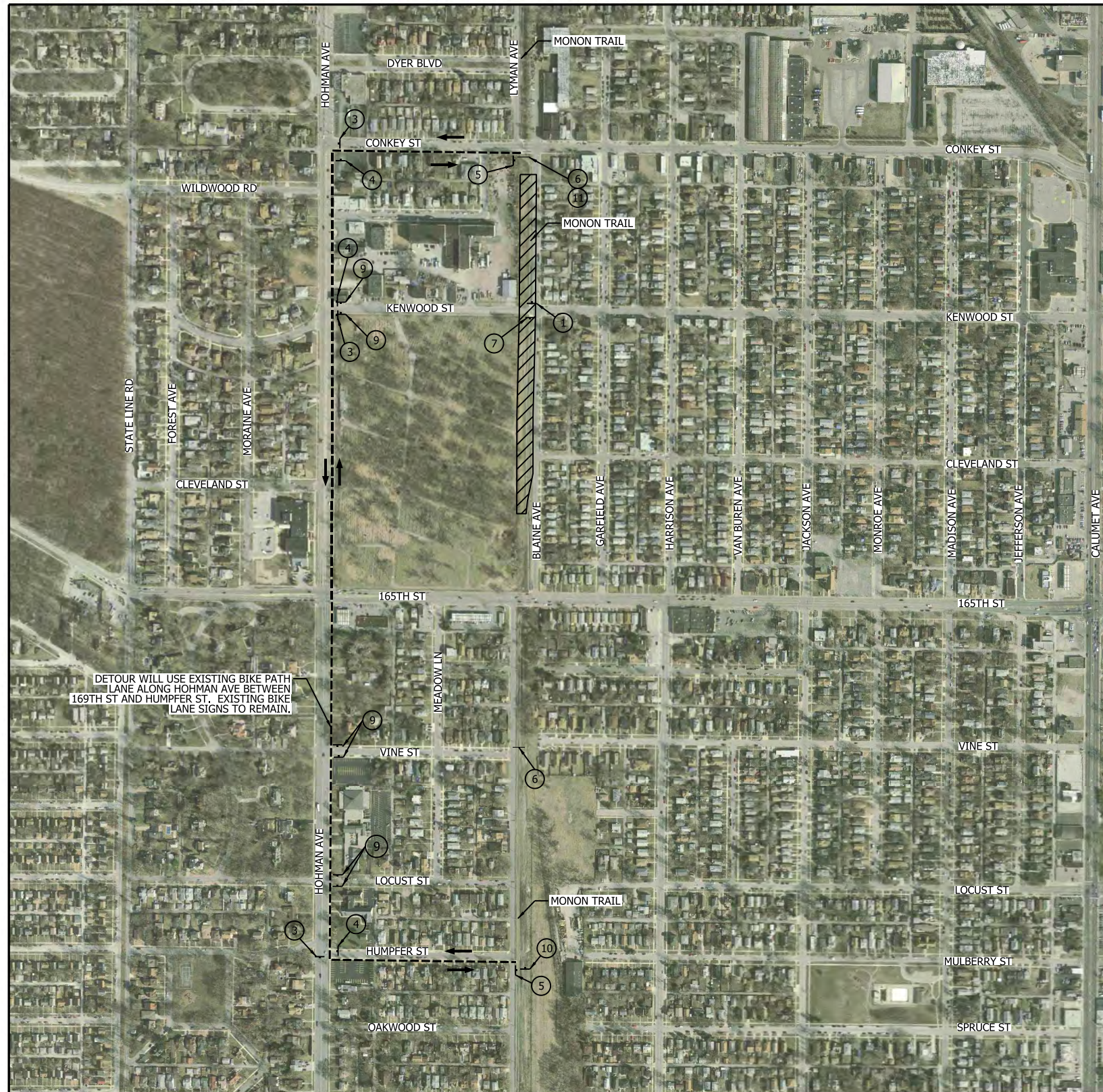
ANGELYN S. HACKBARTH
 REGISTERED PROFESSIONAL ENGINEER
 STATE OF INDIANA
 PE12200177
 DATE: 4/26/22

BU:	M-CI01
DESIGNED:	A. SIPKOVSKY
DRAWN:	S. KOZLOWSKI
CHECKED:	A. SIPKOVSKY
SCALE:	1"=300'
DATE:	05/11/2022

**MAINTENANCE OF TRAFFIC
 DETOUR PLAN - KENWOOD STREET**

FOR CONSTRUCTION SHEET NO. 26 OF 205

PLOT DATE: 4/25/2022 PLOT TIME: 9:57:24 AM
 FILE NAME: SHT-M-CI01-MTPL-11.dgn



DETOUR WILL USE EXISTING BIKE PATH LANE ALONG HOHMAN AVE BETWEEN 169TH ST AND HUMPFER ST. EXISTING BIKE LANE SIGNS TO REMAIN.

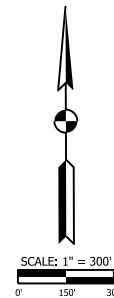
- ① SIDEWALK CLOSED CROSS HERE R9-11AL 24"x12"
- ② SIDEWALK CLOSED AHEAD CROSS HERE R9-11R 24"x18"
- ③ M4-9AL (O) 30"x24" DETOUR
- ④ M4-9AR (O) 30"x24" DETOUR
- ⑤ M4-8A(O) 24"x18" END DETOUR
- ⑥ SIDEWALK CLOSED R9-9 24"x12"
- ⑦ SIDEWALK CLOSED CROSS HERE R9-11AR 24"x12"
- ⑧ SIDEWALK CLOSED AHEAD CROSS HERE R9-11L 24"x18"
- ⑨ M4-9S (O) 30"x24" DETOUR
- ⑩ M4-9AL (O) 30"x24" DETOUR
- ⑪ M4-9AR (O) 30"x24" DETOUR
- MONON TRAIL D3-1 36"x8"
- MONON TRAIL D3-1 36"x8"

NOTES

- SIGN DESIGNATIONS ARE PER IMUTCD.
- SIGN LOCATIONS ARE APPROXIMATE. SEE BU G-C01 DWG. NO. G-CI01-GEDT-806 FOR SIGN PLACEMENT.
- SEE BU G-C01 DWG. NO. G-CI01-GEDT-805 FOR TYPE III BARRICADE SIGN PLACEMENT.

LEGEND

- TYPE II BARRICADE
- + SIGN
- - - DETOUR ROUTE
- ▨ WORK SPACE
- DIRECTION OF TRAFFIC
- (O) ORANGE



FINAL RFC PLANS

DWG. NO. M-CI01-MTPL-11

FHP
R3
 F.H. PASCHEN
 RAGNAR BENSON
 JOINT VENTURE

Jacobs

REVISIONS		
ISSUE	DATE	DESCRIPTION

NICD
 NORTHERN INDIANA COMMUTER
 TRANSPORTATION DISTRICT
 33 East Highway 12
 Chesterton, Indiana 46304

WEST LAKE
 CORRIDOR
 DYER TO HAMMOND, INDIANA



DATE: 4/26/22

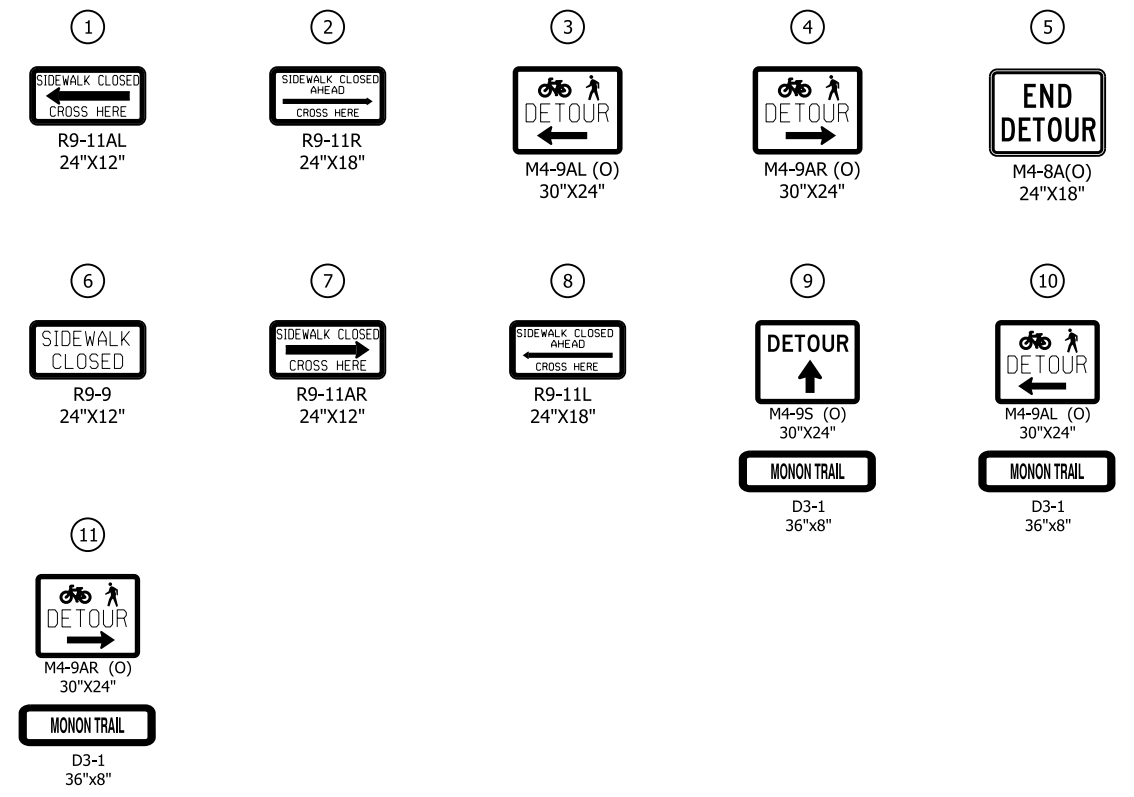
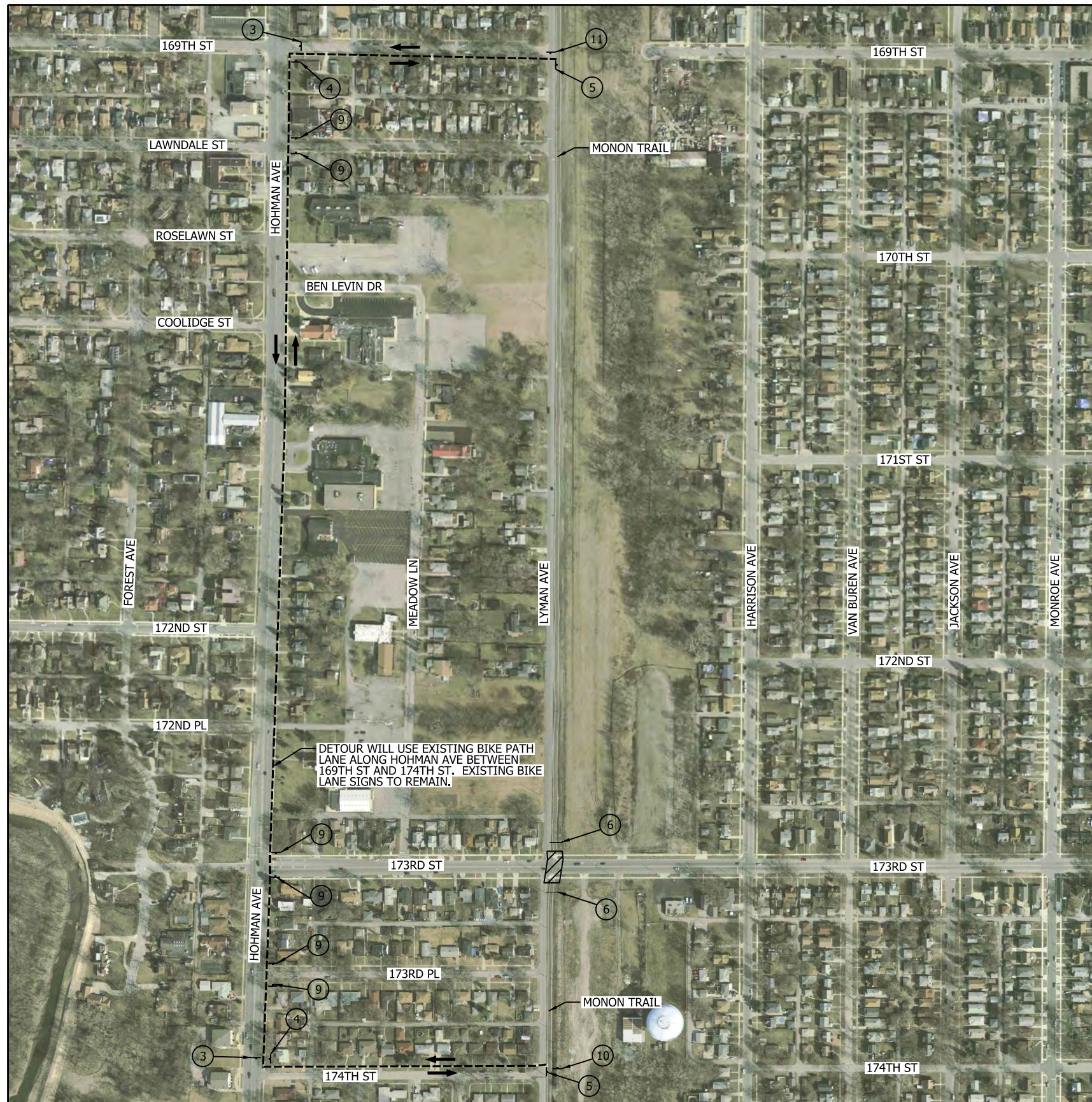
BU:	M-CI01
DESIGNED:	J. ROGGATZ
DRAWN:	J. ROGGATZ
CHECKED:	A. SIPKOVSKY
SCALE:	1"=300'
DATE:	05/11/2022

MAINTENANCE OF TRAFFIC
 DETOUR PLAN - MONON TRAIL
 KENWOOD ROAD CLOSURE

FOR CONSTRUCTION

SHEET NO. 34 OF 205

PLOT DATE: 4/25/2022 PLOT TIME: 9:55:49 AM
 FILE NAME: SHT-M-CI01-MTPL-10.dgn

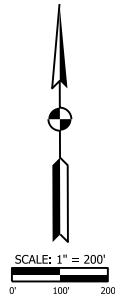


NOTES

- SIGN DESIGNATIONS ARE PER IMUTCD.
- SIGN LOCATIONS ARE APPROXIMATE. SEE BU G-C01 DWG. NO. G-CI01-GEDT-806 FOR SIGN PLACEMENT.
- SEE BU G-C01 DWG. NO. G-CI01-GEDT-805 FOR TYPE III BARRICADE SIGN PLACEMENT.

LEGEND

- TYPE II BARRICADE
- SIGN
- DETOUR ROUTE
- WORK SPACE
- DIRECTION OF TRAFFIC
- ORANGE



FINAL RFC PLANS DWG. NO. M-CI01-MTPL-10

FHP F.H. PASCHEN
R3 RAGNAR BENSON
 JOINT VENTURE

Jacobs

REVISIONS		
ISSUE	DATE	DESCRIPTION

NICD
 NORTHERN INDIANA COMMUTER
 TRANSPORTATION DISTRICT
 33 East Highway 12
 Chesterton, Indiana 46304

WEST LAKE
 CORRIDOR
 DYER TO HAMMOND, INDIANA

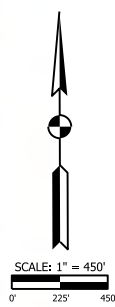
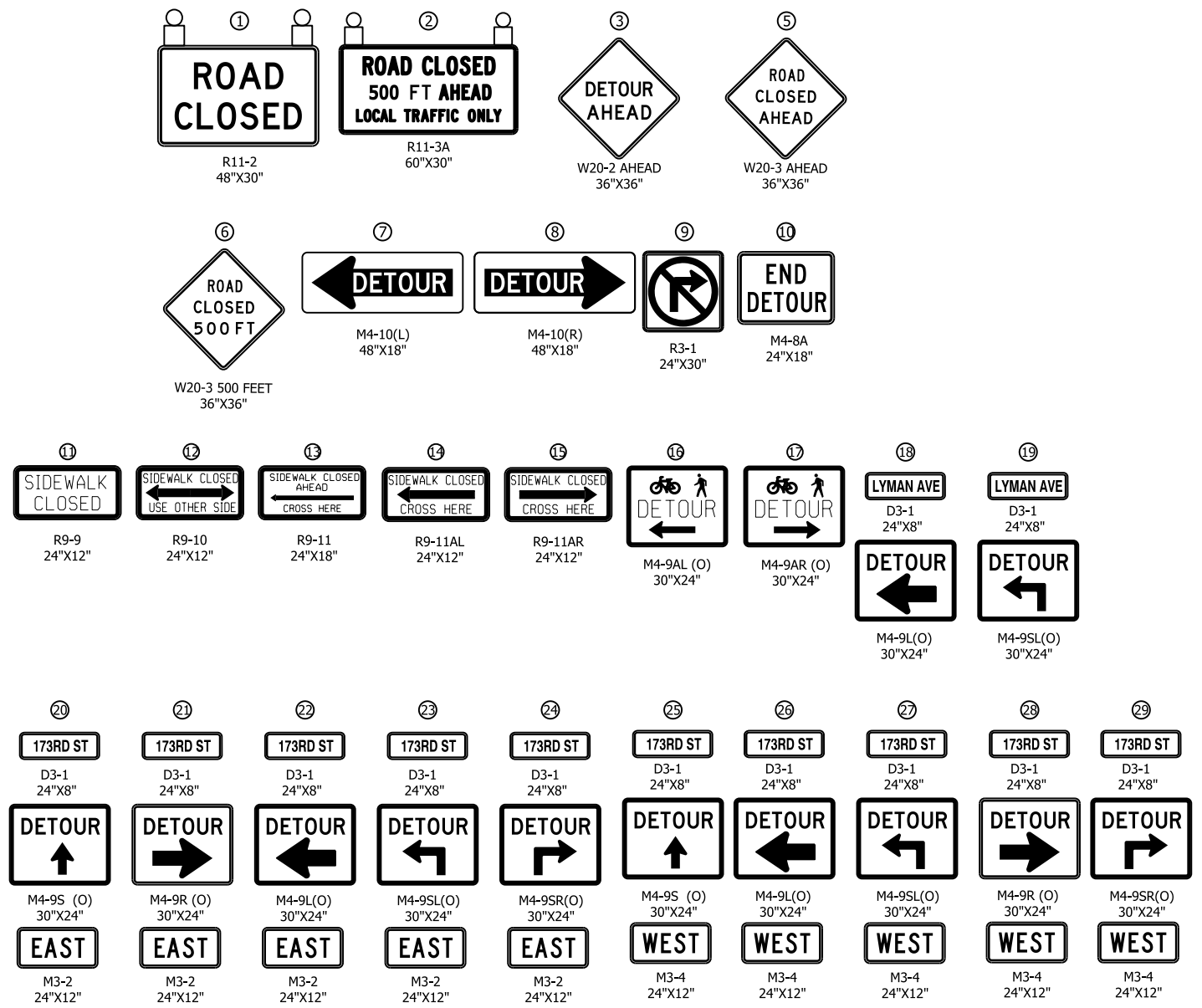
REGISTERED PROFESSIONAL ENGINEER
 KATELYN S. HACKER
 PE 122001177
 STATE OF INDIANA
 DATE: 4/26/22

BU:	M-CI01
DESIGNED:	J. ROGGATZ
DRAWN:	J. ROGGATZ
CHECKED:	A. SIPKOVSKY
SCALE:	1"=200'
DATE:	05/11/2022

MAINTENANCE OF TRAFFIC
 DETOUR PLAN - MONON TRAIL
 173RD ST ROAD CLOSURE

FOR CONSTRUCTION SHEET NO. 33 OF 205

PLOT DATE: 4/25/2022 PLOT TIME: 9:54:55 AM
 FILE NAME: SHT-M-CI01-MTPL-01.dgn



NOTES

- SIGN DESIGNATIONS ARE PER MUTCD.
- SIGN LOCATIONS ARE APPROXIMATE. SEE BU G-C01 DWG. NO. G-CI01-GEDT-808 FOR SIGN PLACEMENT.
- SEE BU G-C01 DWG. NO. G-CI01-GEDT-824A FOR SIGN POST DETAILS.
- SEE BU G-C01 DWG. NO. G-CI01-GEDT-807 AND G-CI01-GEDT-808 FOR TYPE III BARRICADE SIGN PLACEMENT.
- CONTRACTOR TO MAINTAIN LOCAL DRIVEWAY ACCESS WITHIN ROAD CLOSURE LIMITS OR PROVIDE ALTERNATIVE ARRANGEMENTS.

LEGEND

- TYPE III BARRICADE
- SIGN
- - - DETOUR ROUTE
- DIRECTION OF TRAFFIC
- ▨ WORK SPACE
- (O) ORANGE
- TYPE B LIGHT

FINAL RFC PLANS DWG. NO. M-CI01-MTPL-01

FHP F.H. PASCHEN
R3 RAGNAR BENSON
 JOINT VENTURE

Jacobs

REVISIONS		
ISSUE	DATE	DESCRIPTION

NICD
 NORTHERN INDIANA COMMUTER
 TRANSPORTATION DISTRICT
 33 East Highway 12
 Chesterton, Indiana 46304

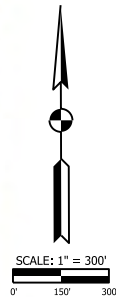
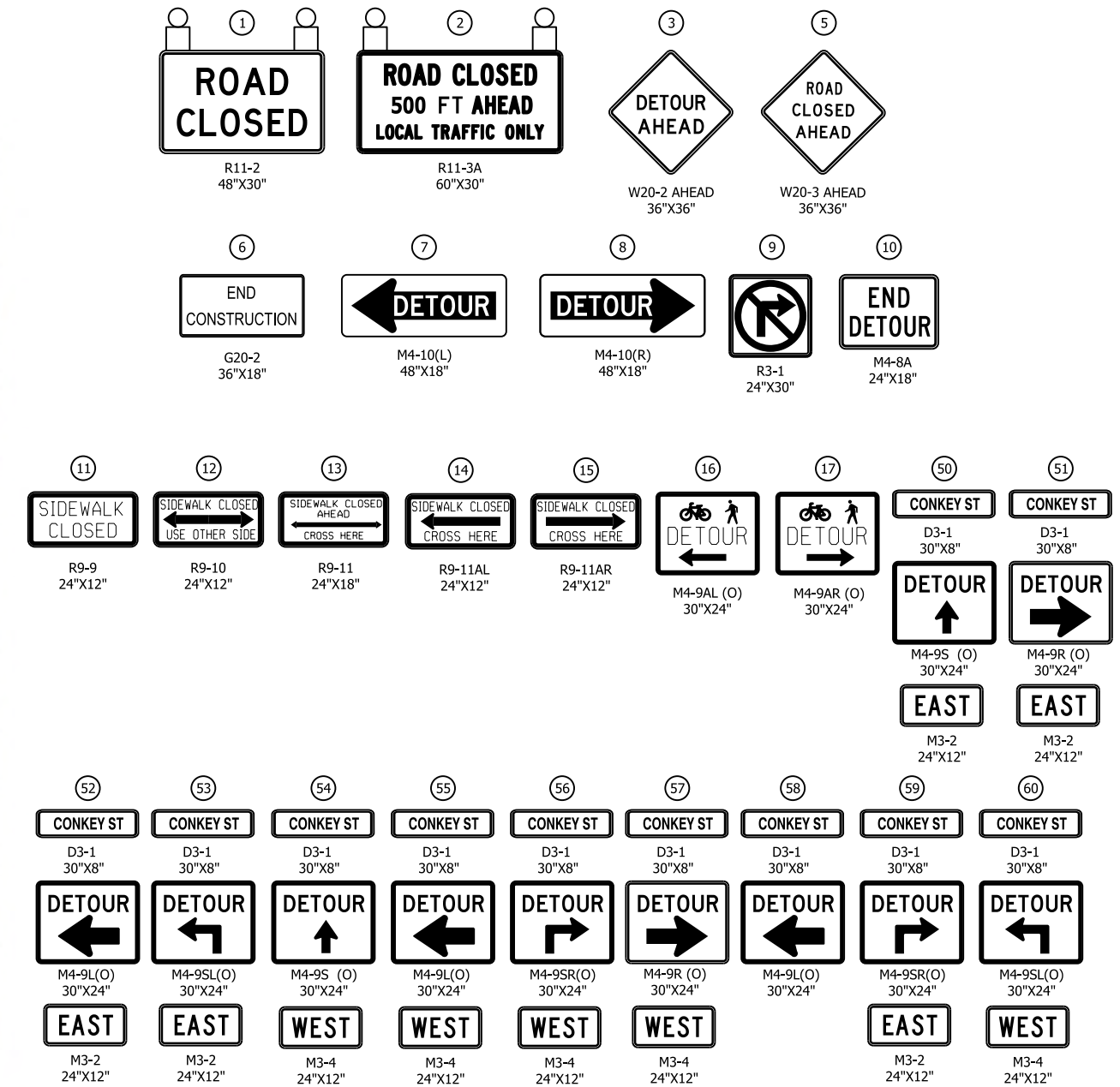
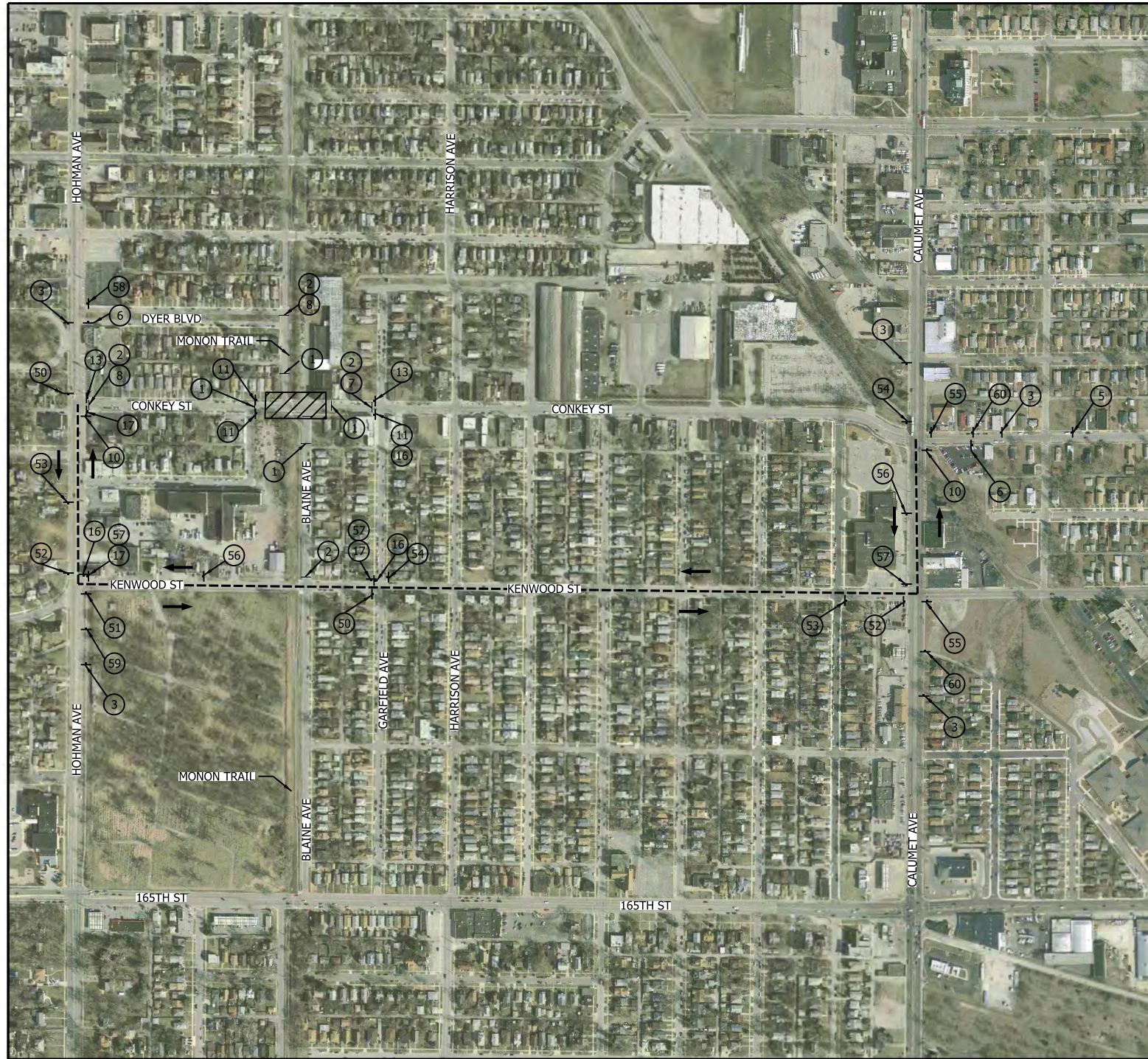
WEST LAKE
 CORRIDOR
 DYER TO HAMMOND, INDIANA

REGISTERED PROFESSIONAL ENGINEER
 STATE OF INDIANA
 DATE: 4/26/22

BU:	M-CI01
DESIGNED:	A. SIPKOVSKY
DRAWN:	S. KOZLOWSKI
CHECKED:	A. SIPKOVSKY
SCALE:	1"=450'
DATE:	05/11/2022

MAINTENANCE OF TRAFFIC
 DETOUR PLAN - 173RD STREET
FOR CONSTRUCTION SHEET NO. 24 OF 205

PLOT DATE: 4/25/2022 PLOT TIME: 9:56:51 AM
 FILE NAME: SHT-M-CI01-MTPL-04.dgn



NOTES

- SIGN DESIGNATIONS ARE PER IMUTCD.
- SIGN LOCATIONS ARE APPROXIMATE. SEE BU G-C01 DWG. NO. [G-CI01-GEDT-806](#) FOR SIGN PLACEMENT.
- SEE BU G-C01 DWG. NO. [G-CI01-GEDT-824A](#) FOR SIGN POST DETAILS.
- SEE BU G-C01 DWG. NO. [G-CI01-GEDT-807](#) AND [G-CI01-GEDT-808](#) FOR TYPE III BARRICADE SIGN PLACEMENT.

LEGEND

- TYPE III BARRICADE
- - - SIGN
- - - - - DETOUR ROUTE
- DIRECTION OF TRAFFIC
- ▨ WORK SPACE
- (O) ORANGE
- TYPE B LIGHT

FHP F.H. PASCHEN
R3 RAGNAR BENSON
 JOINT VENTURE

Jacobs

REVISIONS		
ISSUE	DATE	DESCRIPTION

NICD
 NORTHERN INDIANA COMMUTER
 TRANSPORTATION DISTRICT
 33 East Highway 12
 Chesterton, Indiana 46304

WEST LAKE
 CORRIDOR
 DYER TO HAMMOND, INDIANA

ANGELYN S. HACKER
 REGISTERED
 PE 12200177
 STATE OF INDIANA
 PROFESSIONAL ENGINEER
 DATE: 4/26/22

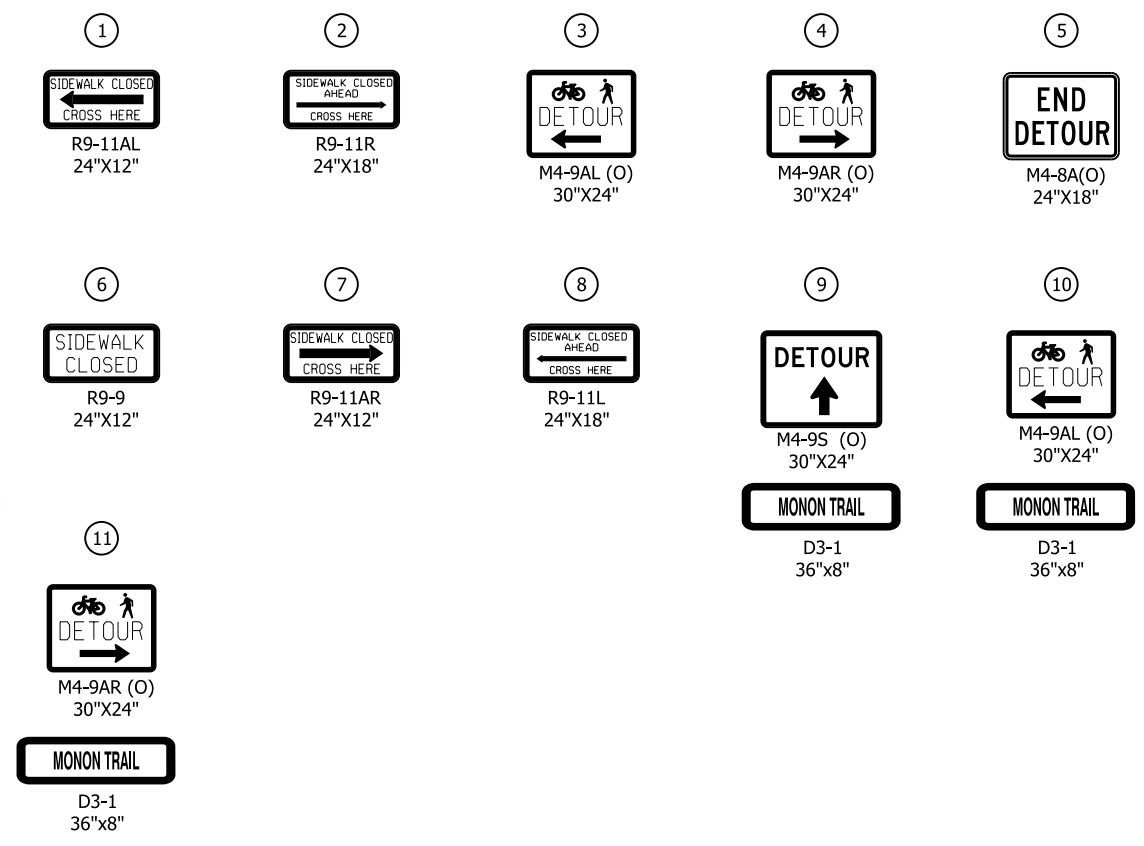
BU:	M-CI01
DESIGNED:	A. SIPKOVSKY
DRAWN:	S. KOZLOWSKI
CHECKED:	A. SIPKOVSKY
SCALE:	1"=300'
DATE:	05/11/2022

FINAL RFC PLANS DWG. NO. M-CI01-MTPL-04

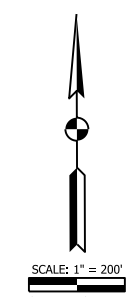
**MAINTENANCE OF TRAFFIC
 DETOUR PLAN - CONKEY STREET**

FOR CONSTRUCTION SHEET NO. 27 OF 205

PLOT DATE: 4/25/2022 PLOT TIME: 9:57:06 AM
 FILE NAME: SHT-M-CI01-MTPL-12.dgn



- NOTES**
- SIGN DESIGNATIONS ARE PER IMUTCD.
 - SIGN LOCATIONS ARE APPROXIMATE. SEE BU G-C01 G-C01 DWG. NO. [G-CI01-GEDT-808](#) FOR SIGN PLACEMENT.
 - SEE BU G-C01 DWG. NO. [G-CI01-GEDT-805](#) FOR TYPE III BARRICADE SIGN PLACEMENT.
- LEGEND**
- TYPE II BARRICADE
 - + SIGN
 - - - DETOUR ROUTE
 - ▨ WORK SPACE
 - DIRECTION OF TRAFFIC
 - (O) ORANGE



FINAL RFC PLANS DWG NO. M-CI01-MTPL-12

FHP F.H. PASCHEN
R3 RAGNAR BENSON
 JOINT VENTURE

Jacobs

REVISIONS		
ISSUE	DATE	DESCRIPTION

NICD
 NORTHERN INDIANA COMMUTER
 TRANSPORTATION DISTRICT
 33 East Highway 12
 Chesterton, Indiana 46304

WEST LAKE
 CORRIDOR
 DYER TO HAMMOND, INDIANA

ANGELYN S. HACKBARTH
 REGISTERED PROFESSIONAL ENGINEER
 INDIANA
 No. 12200177
 DATE: 4/26/22

BU:	M-CI01
DESIGNED:	J. ROGGATZ
DRAWN:	J. ROGGATZ
CHECKED:	A. SIPKOVSKY
SCALE:	1"=200'
DATE:	05/11/2022

**MAINTENANCE OF TRAFFIC
 DETOUR PLAN - MONON TRAIL
 CONKEY CLOSURE**

FOR CONSTRUCTION SHEET NO. 35 OF 205