



NICTD West Lake Corridor Project Construction Update

Week of 10.03.2023 & 10.10.2023

Hammond

- **Closures**
 - Russel Street (between Hohman Avenue and Lyman Avenue)
 - Russel Street is closed at West Lake Corridor
 - Follow posted detour.
 - State Street
 - Closure is currently active.
 - Willow Court is open.
 - Douglas Street
 - Closure begins 9/18/2023 – 10/16/2023
 - Westbound Lane Closure until 10/16/2023
 - After 10/16/23, Douglas will be fully closed for rail installation and road improvements.
- **Utility Relocation, Sewer & Water**
 - Drainage Removals/Installation
 - Future Hammond Gateway Station
 - ⑩ No impact to vehicular traffic
 - Douglas Street – Water Main Relocation
 - ⑩ West Bound access closed. See attached detour.
- **Monon Trail Closure**
 - Monon closed from 173rd Street to Little Calumet River & Waltham Street to Douglas Street.
 - Closed indefinitely until rail operation has been completed/pedestrian bridge is installed.
 - No connection to Lackawanna Trail.
- **Rail Construction**
 - Track work ongoing from 80/94 to Waltham.
 - No impact to vehicular. Equipment will cross intersections with roadway flagger.
- Hanover Street will be permanently closed between Wabash and Sheffield Avenues.
- Dearborn at Gostlin Street will be closed permanently.
- On-going fence installation from Waltham to 165th Street.
 - No impact to vehicular traffic.

**For additional project information please visit:
www.nictdwestlake.com or www.fhp-rb.com**

- **Substructure Work for Bridges, Elevated Structures, and Retaining Walls**

- Bridge over State Street
 - Concrete deck work starting 9/20/2023.
 - ⑩ No impact to vehicular traffic.
- Bridge over Sibley Street
 - Concrete deck work starting 9/29/2023.
 - ⑩ No impact to vehicular traffic.
- Bridge erection over CSX Railroad (near Sheffield & Hanover)
 - Erection beginning 9/27/2023.
 - ⑩ No impact to vehicular traffic.

Munster

- **Closures**

- Manor Avenue (Between Ridge Road and Broadmoor Avenue) – Closure Active
 - See attached detour.
- Fisher Street
 - Closure from October 9th 2023 – October 15th 2023
 - Closed for installation of the track grade crossing.
 - See attached lane closure details.

- **Retaining Wall between Little Calumet River and Broadmoor**

- Stone distribution for track installation.
- Trucking operations through the Town of Munster, minimal impact to vehicular traffic.

- **Retaining Wall between 45th Street and Superior Ave**

- Backfill of retaining wall. Installing geopiers.
- Trucking operations through the Town of Munster, minimal impact to vehicular traffic.

- **Retaining Wall between Fisher Street and 45th Street**

- Retaining Wall work continues
- No impact to vehicular traffic.

- **Fisher – Ridge along Monon Trail**

- Rail Contractor is stockpiling stone ballast near South Street along Monon trail. Rail Contractor currently welding and setting rail.
- Rail Contractor placing track from Fisher to Ridge.
 - Trucking operations through the Town of Munster, minimal impact to vehicular traffic.

- **Monon Trail** will be closed for the foreseeable future from Little Calumet River to Fisher Street

- Closure will last until rail operation is complete from Fisher-Ridge.
- Closure will last until retaining walls are complete from Ridge to Little Calumet.

- **Structure work at the Little Calumet River.**

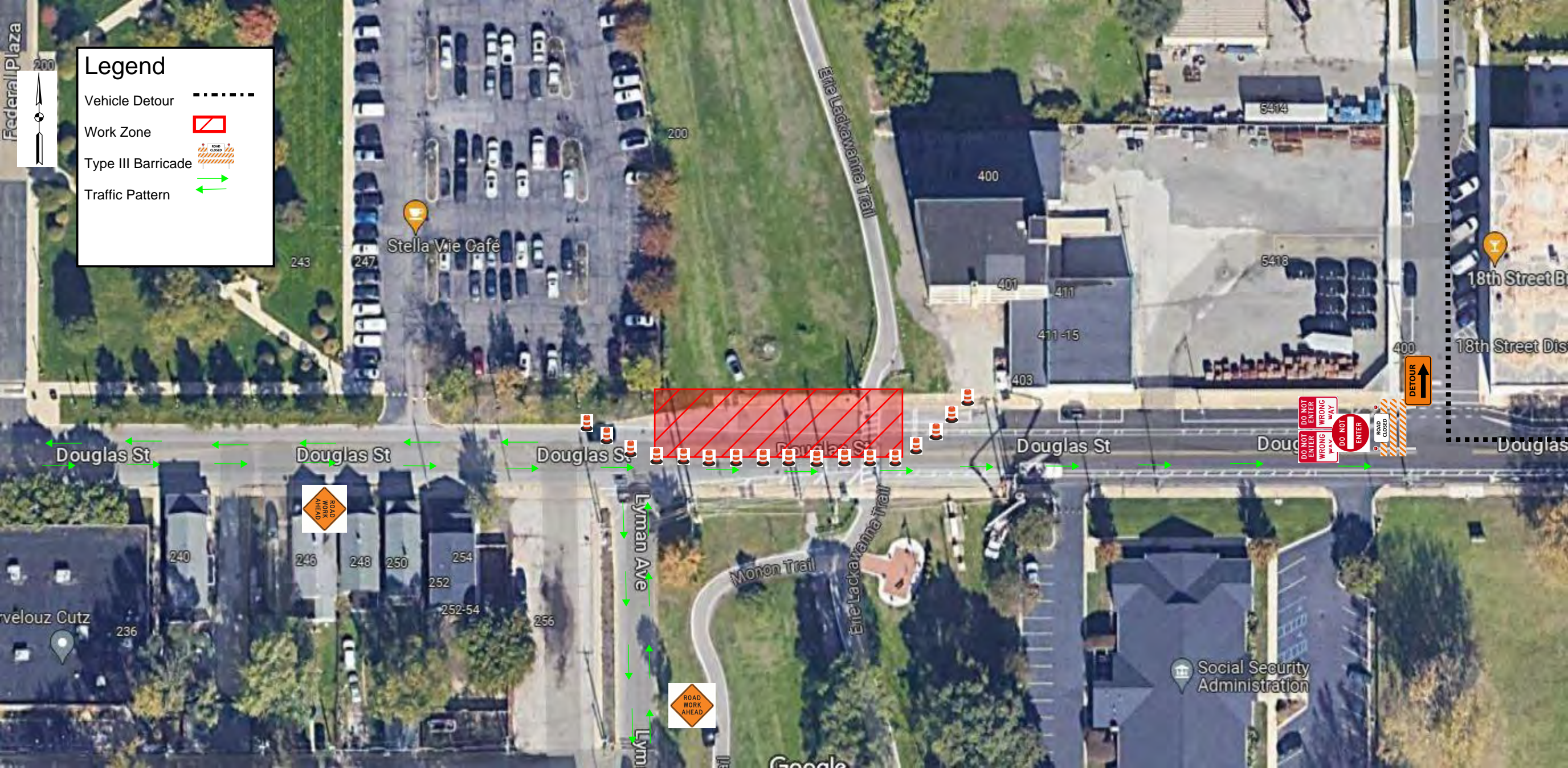
**For additional project information please visit:
www.nictdwestlake.com or www.fhp-rb.com**

- Crane has been assembled for Bridge over Little Calumet River.
- Setting of structure begins 10.2.2023
 - Trucking operations on Manor Avenue, minimal impact to vehicular traffic.
- **Station Work**
 - Munster-Ridge station
 - Electrical work ongoing.
 - Station parking lot grading and pond excavation.
- **Utility Relocation: Storm, Sanitary & Water**
- **Munster-Dyer East Parking Lot**
 - Pump Station Construction
 - Concrete work ongoing





Dyer

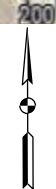
- Munster-Dyer West Parking Lot
 - Continue excavation, grading and drainage at West lot and pond.
 - No impact to vehicular traffic.

**For additional project information please visit:
www.nictdwestlake.com or www.fhp-rb.com**







Legend

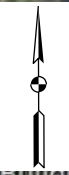
- Vehicle Detour 
- Work Zone 
- Type III Barricade 
- Traffic Pattern 



**DOUGLAS ST.
WESTBOUND DETOUR**

Legend

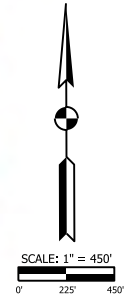
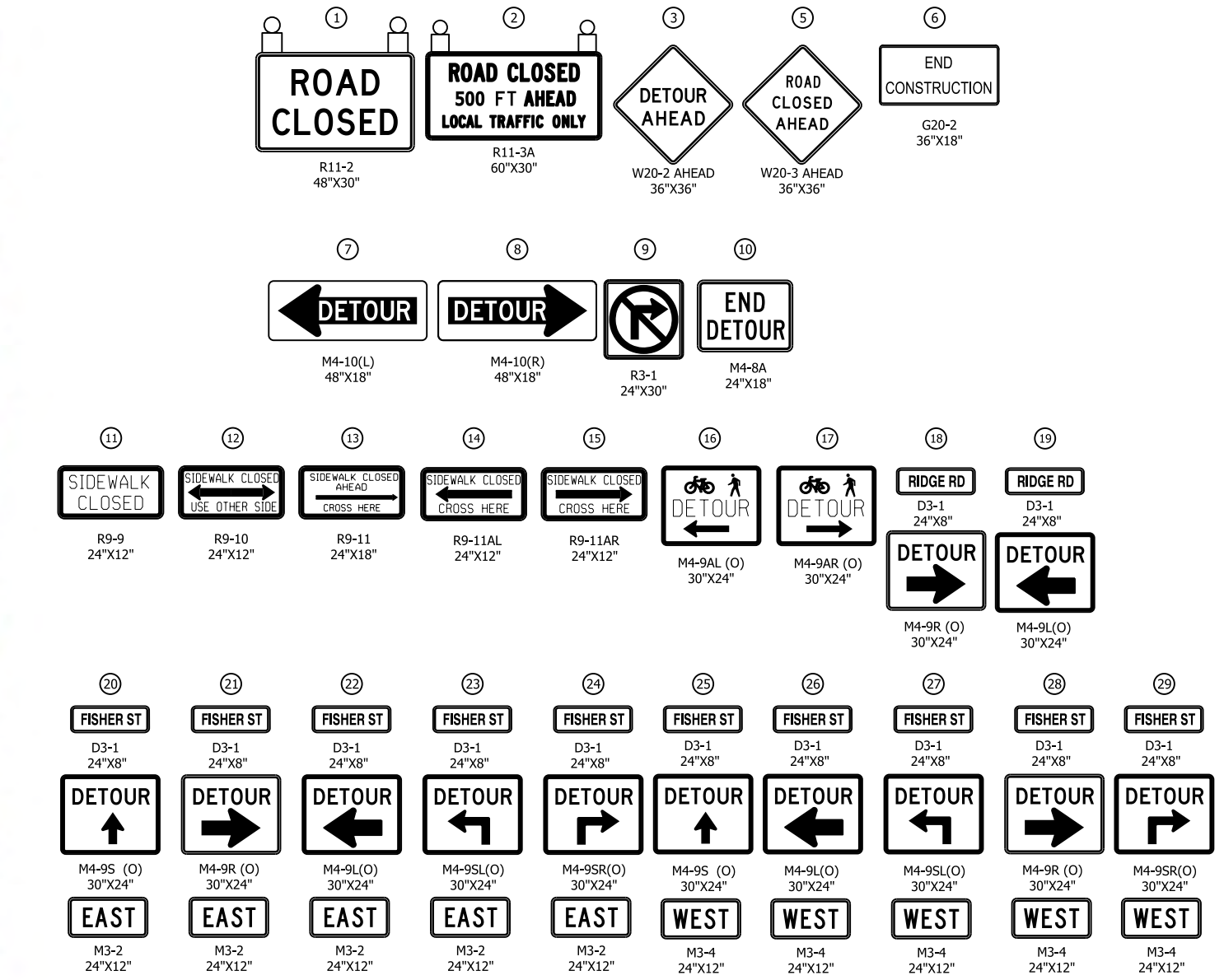
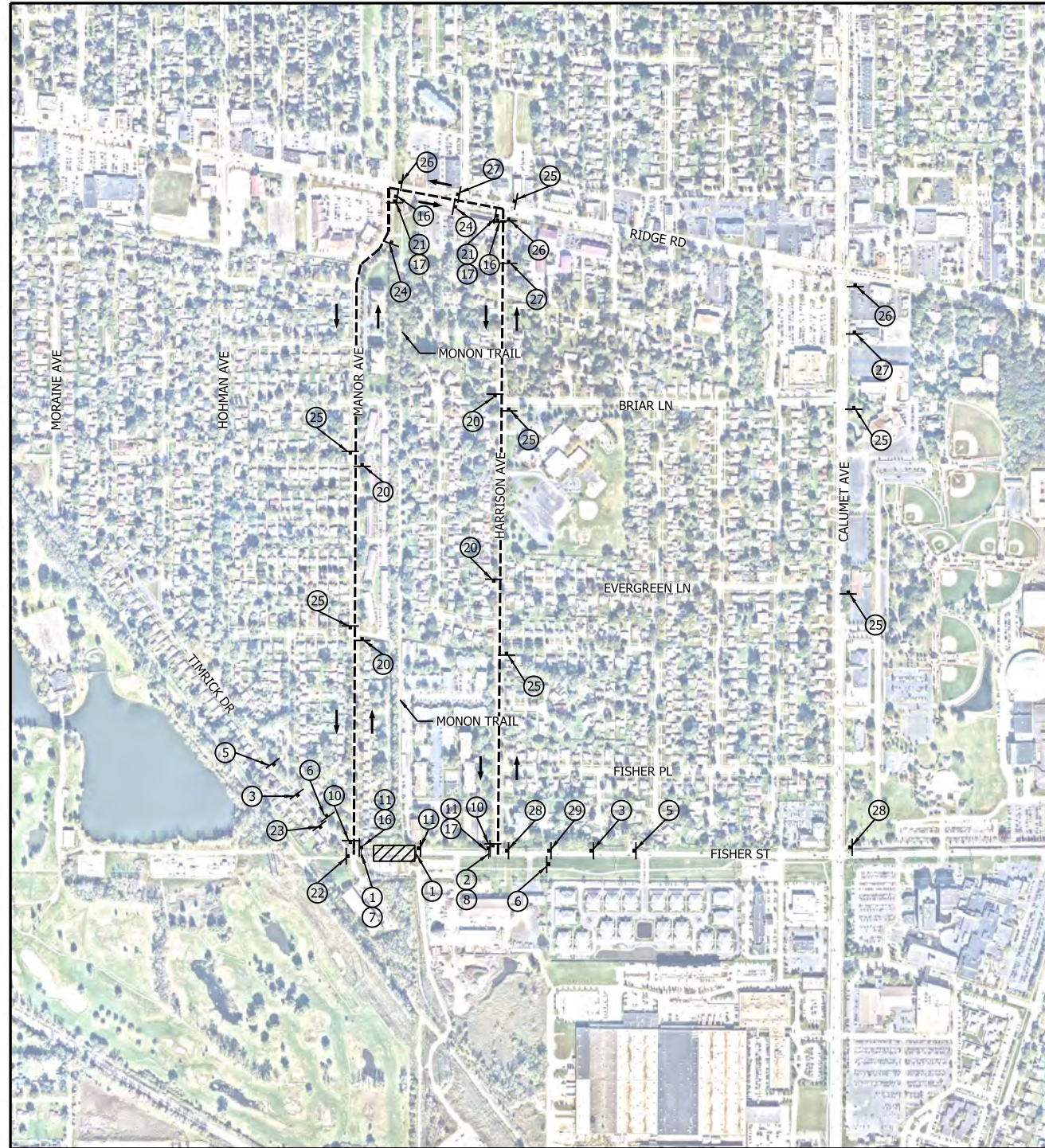
- Vehicle Detour 
- Work Zone 
- Type III Barricade 
- Traffic Pattern 



NICTD WLC Project - MOT Fisher St. Detour Plan

Install Railroad Grade Crossing

10/09/2023 through 10/15/23



NOTES

1. SIGN DESIGNATIONS ARE PER MUTCD.
2. SIGN LOCATIONS ARE APPROXIMATE. SEE BU G-C01 DWG. NO. [G-CI01-GEDT-806](#) FOR SIGN PLACEMENT.
3. SEE BU G-C01 DWG. NO. [G-CI01-GEDT-824A](#) FOR SIGN POST DETAILS.
4. SEE BU G-C01 DWG. NO. [G-CI01-GEDT-807](#) AND [G-CI01-GEDT-808](#) FOR TYPE III BARRICADE SIGN PLACEMENT.
5. CONTRACTOR TO MAINTAIN ACCESS TO NIPSCO FISHER STREET SUBSTATION DURING CLOSURE.
6. RIDGE ROAD TO REMAIN OPEN DURING CLOSURE OF FISHER STREET.

LEGEND

- TYPE III BARRICADE
- + SIGN
- - - DETOUR ROUTE
- ➔ DIRECTION OF TRAFFIC
- ▨ WORK SPACE
- (O) ORANGE
- Ⓛ TYPE B LIGHT

PLOT DATE: 11/29/2021 PLOT TIME: 1:34:01 PM
FILE NAME: SHT-S-CI05-MTPL-01.dgn

FHP F.H. PASCHEN
R3 RAGNAR BENSON
JOINT VENTURE

Jacobs

REVISIONS		
ISSUE	DATE	DESCRIPTION

NICTD
NORTHERN INDIANA COMMUTER
TRANSPORTATION DISTRICT
33 East Highway 12
Chesterton, Indiana 46304

WEST LAKE
CORRIDOR
DYER TO HAMMOND, INDIANA

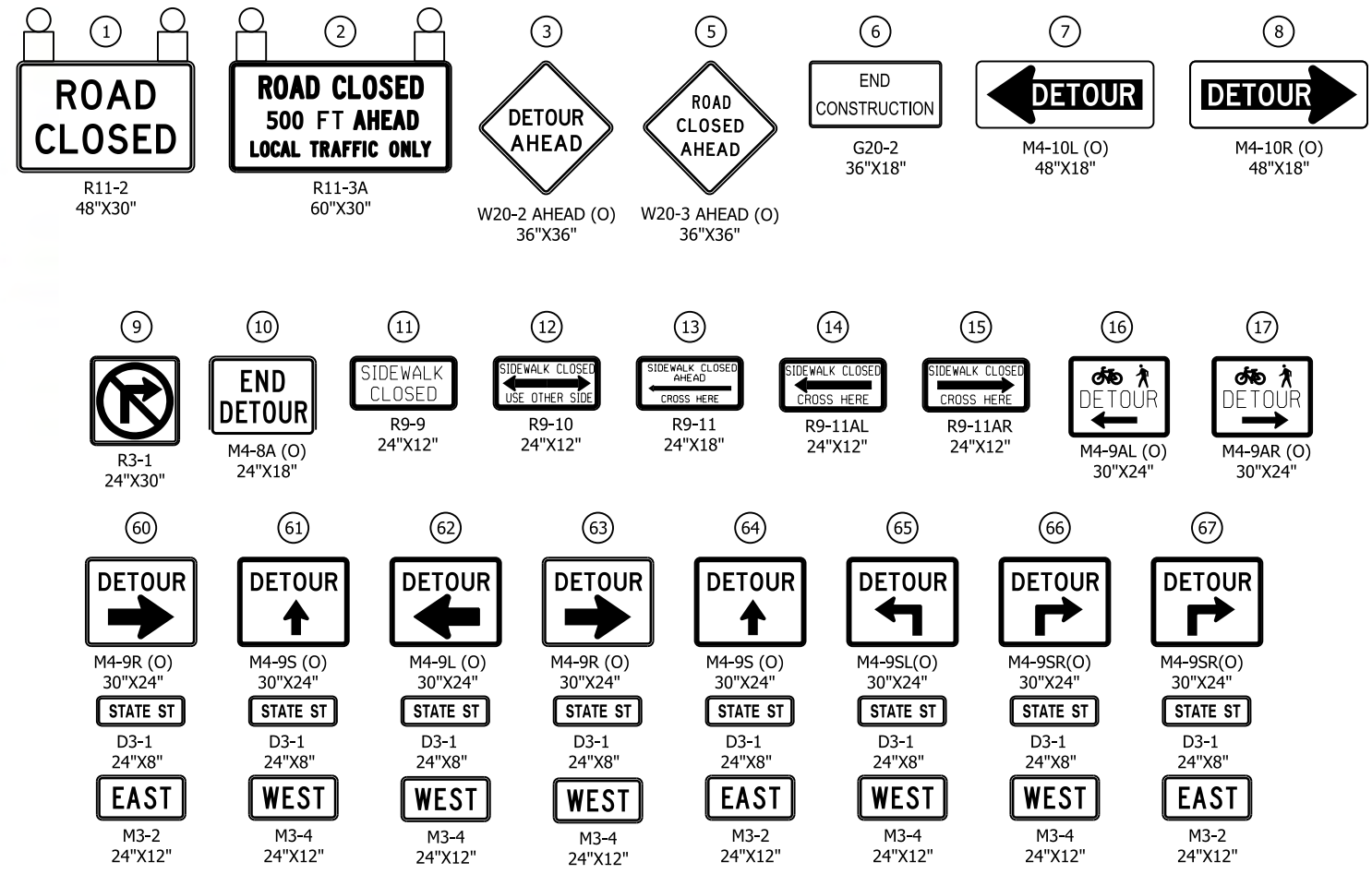
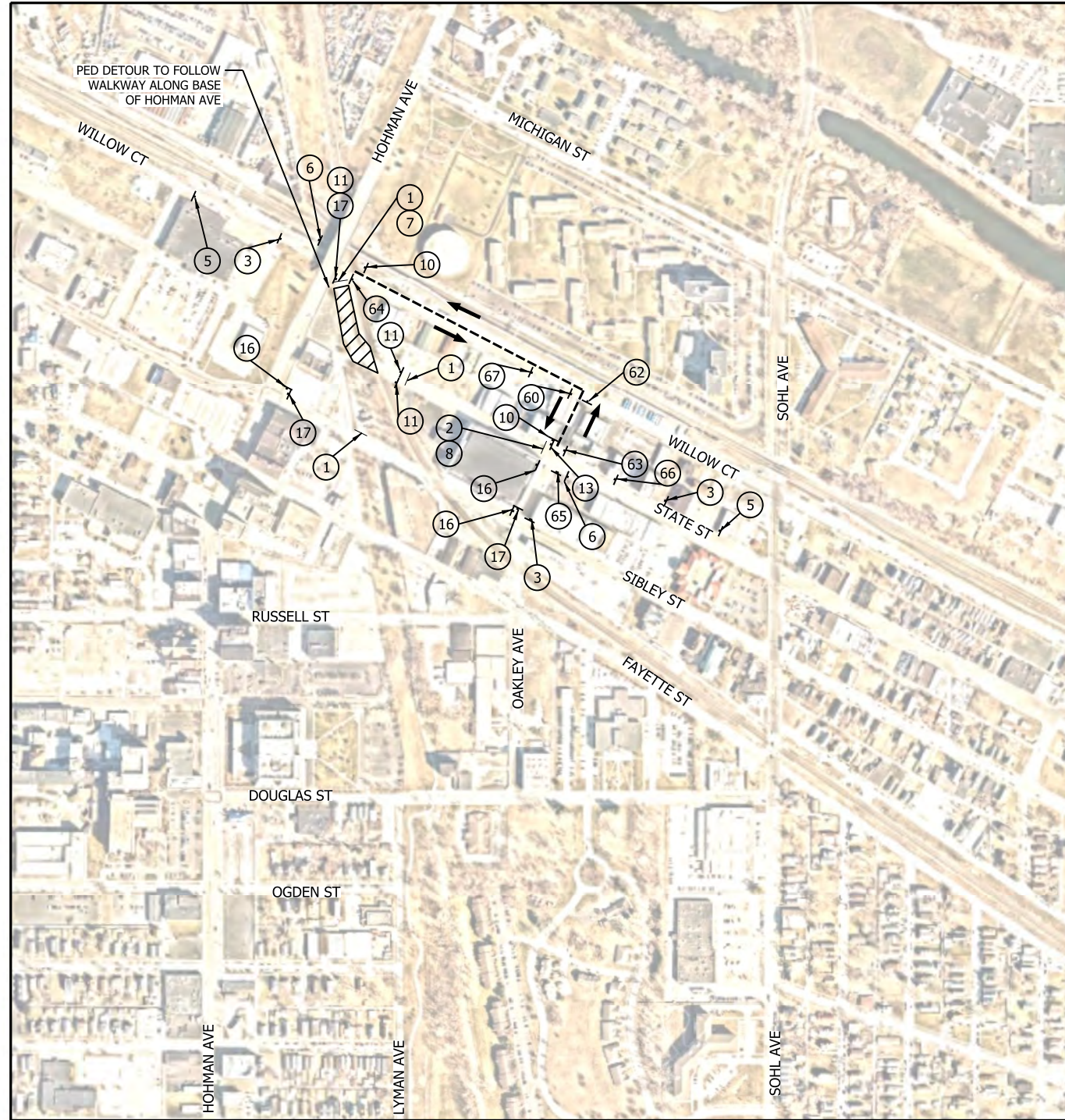
PROFESSIONAL ENGINEER
DAVID HEALY
REGISTERED
PE12100055
INDIANA
DATE: 11/30/21

BU:	S-CI05
DESIGNED:	A. SIPKOVSKY
DRAWN:	S. KOZLOWSKI
CHECKED:	A. SIPKOVSKY
SCALE:	1"=450'
DATE:	12/1/2021

FINAL RFC PLANS DWG. NO. **S-CI05-MTPL-01**

**MAINTENANCE OF TRAFFIC
DETOUR PLAN - FISHER STREET**

FOR CONSTRUCTION SHEET NO. **12 OF 87**



NOTES

- SIGN DESIGNATIONS ARE PER IMUTCD.
- SIGN LOCATIONS ARE APPROXIMATE. SEE BU G-C01 DWG. NO. G-CI01-GEDT-828 FOR SIGN PLACEMENT.
- SEE BU G-C01 DWG. NO. G-CI01-GEDT-820, G-CI01-GEDT-821 AND G-CI01-GEDT-822 FOR SIGN POST DETAILS.
- SEE BU G-C01 DWG. NO. G-CI01-GEDT-807 AND G-CI01-GEDT-808 FOR TYPE III BARRICADE APPLICATION STANDARDS.
- THE CONTRACTOR SHALL MAINTAIN FREE PASSAGE OF PEDESTRIANS ON ONE SIDE OF STATE STREET WHEN PRACTICABLE.
- TRAFFIC SIGNALS AT STATE ST AND WILLOW CT TO BE BAGGED DURING CLOSURE OF STATE ST.

LEGEND

- TYPE III BARRICADE
- SIGN
- - - - DETOUR ROUTE
- DIRECTION OF TRAFFIC
- ▨ WORK SPACE
- (O) ORANGE
- TYPE B LIGHT

PLOT DATE: 11/3/2021 PLOT TIME: 1:01:08 PM
FILE NAME: SHT-N-CI01-MTPL-05.dgn

FHP | F.H. PASCHEN
R3 | RAGNAR BENSON
JOINT VENTURE

Jacobs

REVISIONS		
ISSUE	DATE	DESCRIPTION

NICD
NORTHERN INDIANA COMMUTER
TRANSPORTATION DISTRICT
33 East Highway 12
Chesterton, Indiana 46304

WEST LAKE
CORRIDOR
DYER TO HAMMOND, INDIANA

DAVID HEALY
REGISTERED
PE 12140025
STATE OF
INDIANA
PROFESSIONAL ENGINEER
DATE: 11/03/21

BU:	N-CI01
DESIGNED:	A. SIPKOVSKY
DRAWN:	S. KOZLOWSKI
CHECKED:	A. SIPKOVSKY
SCALE:	1"=300'
DATE:	10/20/2021

FINAL RFC PLANS DWG NO. N-CI01-MTPL-05

**MAINTENANCE OF TRAFFIC
DETOUR PLAN - STATE STREET**

FOR CONSTRUCTION SHEET NO. 15 OF 78