



NICTD West Lake Corridor Project Construction Update

Week of 2.12.2024 & 2.19.2024

Hammond

- **Closures**
 - Russel Street (between Hohman Avenue and Lyman Avenue)
 - Russel Street is closed at West Lake Corridor
 - Follow posted detour.
 - State Street
 - Closure is currently active.
 - Willow Court is open.
- **Utility Relocation, Sewer & Water**
 - Utility Installation
 - Future Hammond Gateway Station
 - Ⓢ No impact to vehicular traffic
- **Monon Trail Closure**
 - Monon closed from 173rd Street to Little Calumet River
 - Closed indefinitely until rail operation has been completed/pedestrian bridge is installed.
 - No connection to Lackawanna Trail.
- **Rail Construction**
 - Track work ongoing from Little Calumet River to 173rd Street.
 - No impact to vehicular. Equipment will cross intersections with roadway flagger.
 - Track work from Future Hammond Station to Sheffield Ave
 - Contractor working near Sheffield with no vehicular impact.
- Hanover Street will be permanently closed between Wabash and Sheffield Avenues.
- Dearborn at Gostlin Street will be closed permanently.
 - No impact to vehicular traffic.
- **Substructure Work for Bridges, Elevated Structures, and Retaining Walls**
 - Bridge over IHB Railroad (Between State Street and Willow Court)
 - Setting bridge structure Mid-January.
 - Ⓢ No impact to vehicular traffic.
 - Bridge over CSX Railroad (near Sheffield & Hanover)
 - Install waterproofing on bridge deck.
 - Ⓢ No impact to vehicular traffic.

**For additional project information please visit:
www.nictdwestlake.com or www.fhp-rb.com**

- Bridge over Hohman Avenue
 - Installing waterproofing on bridge deck.
 - ⑩ No impact to vehicular traffic.
- Bridge over Willow Court
 - Installing waterproofing on bridge deck.
 - ⑩ No impact to vehicular traffic.

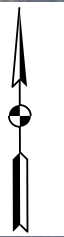
Munster

- **Closures**
 - Manor Avenue (Between Ridge Road and Broadmoor Avenue) – Closure Active
 - See attached detour.
 - 45th Street – Lane Closures as needed from dates 2/15/24 – 3/1/24
 - Single Lane closure on the furthest North Lane or the furthest South Lane.
 - Follow posted signage.
 - Lane closure details attached.
- **Retaining Wall between 45th Street and Superior Ave**
 - Set and backfill of precast retaining wall.
 - Trucking operations through the Town of Munster, minimal impacts to vehicular traffic.
- **Retaining Wall/Structure between Fisher Street and 45th Street**
 - Retaining Wall work continues.
- **Elevated Structure Work at 45th Street**
 - Construction Entrances on the North and South sides of 45th Street for deliveries and flagging of equipment moves. Construction Entrance signage is displayed.
 - Trucking operations through the Town of Munster, minimal impacts to vehicular traffic.
- **Monon Trail** will be closed for the foreseeable future from Little Calumet River to Fisher Street
 - Closure will last until rail operation is complete from Fisher-Ridge & Ridge to Little Calumet. Tunnel at Belden Place is now open. Access from Manor Avenue or Fredrick Avenue. Monon Trail remains closed in this area due to Bridge construction at the Little Calumet River.
- **Structure work at the Little Calumet River.**
 - Bridge Erection and Site Grading ongoing.
- **Station Work**
 - Munster-Ridge station
 - Electrical work ongoing.
 - Landscaping work ongoing.
 - Munster-Dyer East Platform Access
 - Station excavation ongoing
 - Trucking operations on Allison Road, minimal impacts to vehicular traffic.
- **Munster-Dyer East Parking Lot**

**For additional project information please visit:
www.nictdwestlake.com or www.fhp-rb.com**

- o Pump Station Construction
 - Backfill of pump station and future concrete work.
 - Trucking operations on Allison Road, minimal impacts to vehicular traffic.

**For additional project information please visit:
www.nictdwestlake.com or www.fhp-rb.com**



Single Lane Closures. (North Most Lane)
Daily Closures. (6am to 6pm)

NOTE: ONLY ONE LANE WILL BE CLOSED AT A TIME AS NEEDED.



9324

Humane Indiana

Regional Cremation Services

Velko

45th Ave

45th Ave

45th Ave

45th Ave

Kennedy Ct

Kennedy Ct

45th Ave


45th Ave

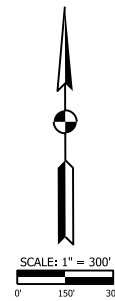
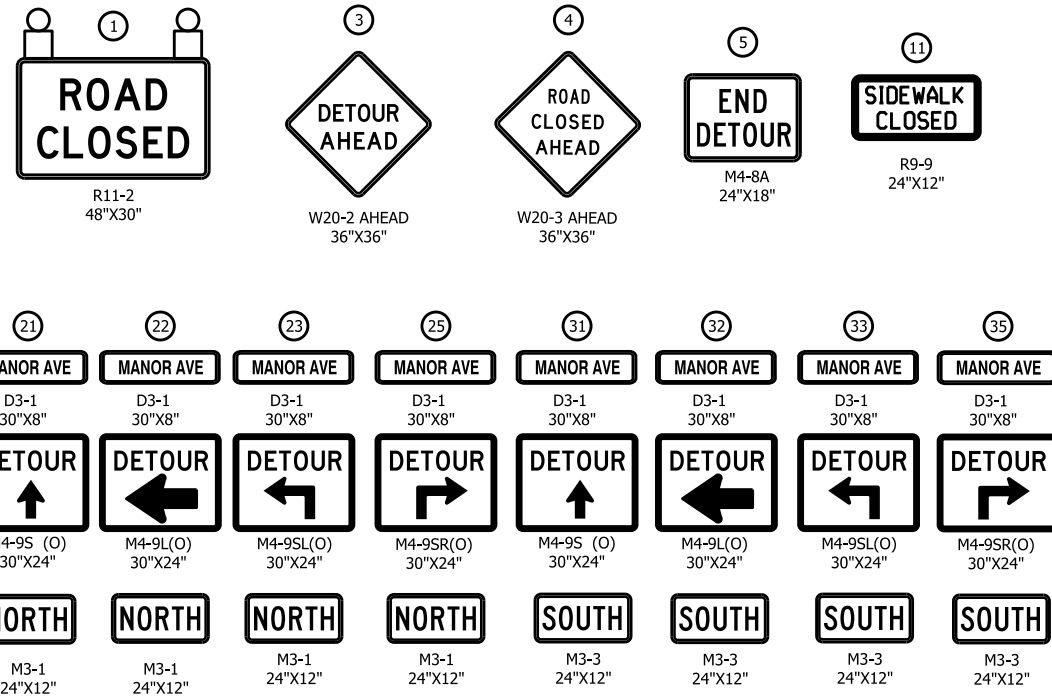
Family Christian Center

Jesus Of Nazareth

Google

Single Lane Closures. (South Most Lane)
Daily Closures. (6am to 6pm)





NOTES

- SIGN DESIGNATIONS ARE PER IMUTCD.
- SIGN LOCATIONS ARE APPROXIMATE. SEE BU G-C01 DWG. NO. [G-CI01-GEDT-806](#) FOR SIGN PLACEMENT.
- SEE BU G-C01 DWG. NO. [G-CI01-GEDT-824A](#) FOR SIGN POST DETAILS.
- SEE BU G-C01 DWG. NO. [G-CI01-GEDT-807](#) AND [G-CI01-GEDT-808](#) FOR TYPE III BARRICADE SIGN PLACEMENT.
- THIS DETOUR WILL BE USED FOR MANOR AVE RECONSTRUCTION.

LEGEND

- TYPE III BARRICADE
- SIGN
- - - - - DETOUR ROUTE
- DIRECTION OF TRAFFIC
- ▨ WORK SPACE
- (O) ORANGE
- TYPE B LIGHT

PLOT DATE: 12/20/2022 PLOT TIME: 11:32:08 AM
FILE NAME: SHT-S-RD07-MTPL-02.dgn

FHP | F.H. PASCHEN
RAGNAR BENSON
JOINT VENTURE

Jacobs

REVISIONS		
ISSUE	DATE	DESCRIPTION

NICD
NORTHERN INDIANA COMMUTER
TRANSPORTATION DISTRICT
33 East Highway 12
Chesterton, Indiana 46304

WEST LAKE
CORRIDOR
DYER TO HAMMOND, INDIANA

REGISTERED PROFESSIONAL ENGINEER
SAYYA S. TALLAMRAJU
PE10809037
STATE OF INDIANA
DATE: 12/21/2022

BU:	S-RD07
DESIGNED:	S.TALLAMRAJU
DRAWN:	P.STEPANOVIC
CHECKED:	J.SPAIN
SCALE:	1"=300'
DATE:	01/06/2023

FINAL RFC PLANS DWG NO. S-RD07-MTPL-02

**MAINTENANCE OF TRAFFIC
DETOUR PLAN - MANOR AVENUE**

FOR CONSTRUCTION SHEET NO. 8 OF 66

