



NICTD West Lake Corridor Project Construction Update

Week of 1.30.2023 & 2.6.2023

Hammond

- **Closures**
 - Russel Street (between Hohman Avenue and Lyman Avenue)
 - Closure begins 1/23/2023
 - See Attached Detour.
- **Utility Relocation, Sewer & Water**
 - Drainage Removals/Installation
 - Future Hammond Gateway Station
 - ⑩ No impact to vehicular traffic
 - Russel Street Water Main & Sanitary Relocation
 - ⑩ Impact to vehicular traffic
 - ⑩ See attached detour
- Retaining Wall Between Sibley Street and Fayette Street
 - Receiving Modular Concrete Blocks
 - Trucking Operations through City of Hammond roadways, minimal impact to vehicular traffic.
 - Setting and Backfilling Concrete Blocks
- Retaining Wall South of 173rd (Start on February 1st)
 - Driving Pile
 - Deliveries to site off of haul road on 173rd
 - No impact to vehicular traffic
- Retaining Wall at Blaine
 - Pouring concrete noise wall
 - Flagger will be present on Blaine Avenue to maintain vehicular traffic
 - No road closure
- **Monon Trail Closure**
 - Monon closed from Douglas Street to Little Calumet River
 - No connection to Lackawanna Trail.
- Hanover Street will be permanently closed between Wabash and Sheffield Avenues.
- Dearborn at Gostlin Street will be closed permanently.
- **Substructure Work for Bridges, Elevated Structures, and Retaining Walls**

- Michigan/Hohman.
 - Forming Bridge Abutments
 - Driving Production Pile
 - Setting Steel
- Hohman/Sibley
 - Steel Erection for Bridge going over Norfolk Southern Railway
 - Leveling pad being constructed
- Blaine Avenue Retaining Wall
 - Wall construction between Kenwood and 165th Street
 - On-going through weeks of January 16th and 23rd

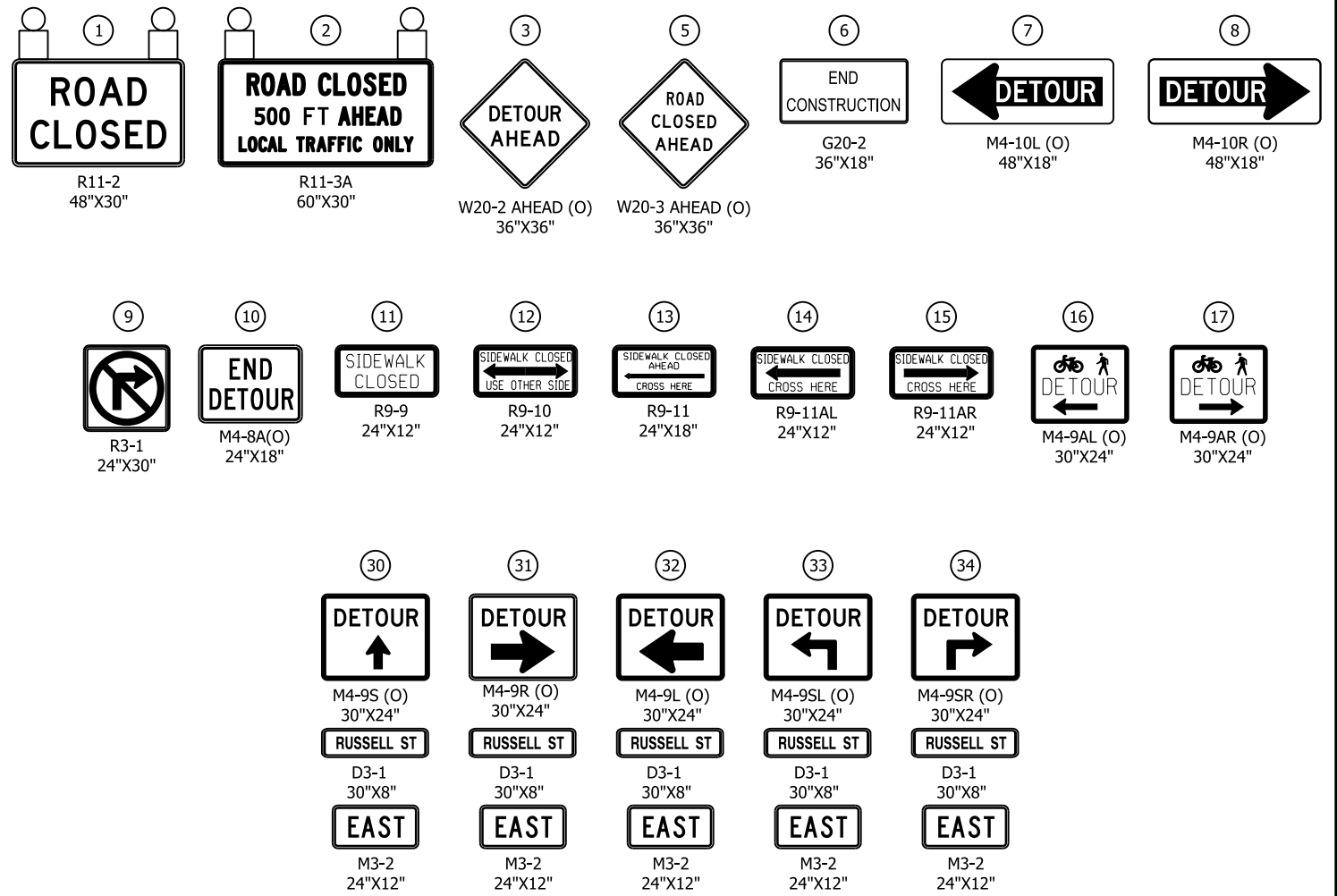
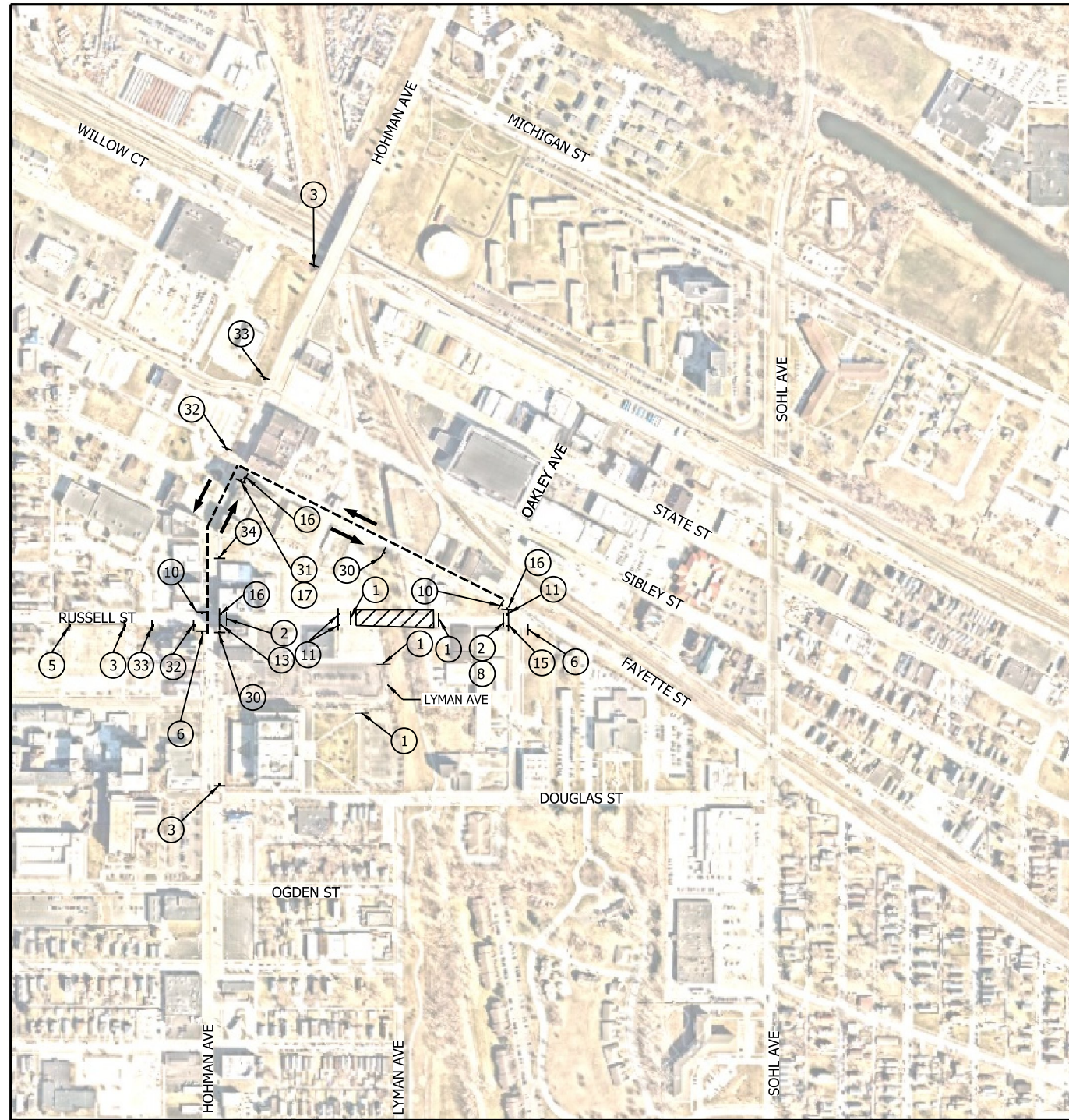
Munster

- NIPSCO & Telecommunications Relocations.
- Retaining Wall between Little Calumet River and Broadmoor
 - Retaining Wall excavation/framing continues along Manor Ave. North and South of Broadmoor.
 - Trucking operations through the Town of Munster, minimal impact to vehicular traffic.
- Monon Trail will be closed for the foreseeable future from Little Calumet River to Ridge Road.
- Structure work at the Little Calumet River.
 - Trucking operations on Manor Avenue, minimal impact to vehicular traffic.
- **Utility Relocation: Storm, Sanitary & Water**
 - Drainage Installation near retaining wall between Broadmoor and Little Calumet River.
 - Drainage Installation between Fisher Street and Ridge Road along Monon Trail
 - No impact to vehicular traffic
 - Potholing along CSX ROW near Hartsfield Village
 - No impact to vehicular traffic

Dyer

- No work anticipated for this time period.

**For additional project information please visit:
www.nictdwestlake.com or www.fhp-rb.com**

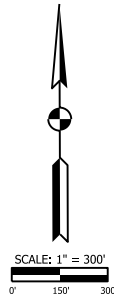


NOTES

- SIGN DESIGNATIONS ARE PER IMUTCD.
- SIGN LOCATIONS ARE APPROXIMATE. SEE BU G-C01 DWG NO. [G-CI01-GEDT-801](#), [G-CI01-GEDT-802](#), AND [G-CI01-GEDT-803](#) FOR SIGN PLACEMENT.
- SEE BU G-C01 DWG NO. [G-CI01-GEDT-820](#), [G-CI01-GEDT-821](#) AND [G-CI01-GEDT-822](#) FOR SIGN POST DETAILS.
- SEE BU G-C01 DWG NO. [G-CI01-GEDT-807](#) AND [G-CI01-GEDT-808](#) FOR TYPE III BARRICADE APPLICATION STANDARDS.
- THE CONTRACTOR SHALL MAINTAIN FREE PASSAGE OF PEDESTRIANS ON ONE SIDE OF RUSSELL STREET WHEN PRACTICABLE.
- RUSSELL STREET IS CURRENTLY A ONE-WAY STREET EASTBOUND. PRIOR TO ANY WORK SPACE CLOSURES ON RUSSELL STREET, CONVERT TO TWO-WAY AND PLACE THE PROPOSED SIGNS AS SHOWN ON THE 'SIGNING AND PAVEMENT MARKING' PLAN FOR RUSSELL STREET ON [DWG NOS. N-CI05-RDSN-02](#), [N-CI05-RDSN-03](#), [N-CI05-RDSN-04](#).
- LYMAN AVENUE IS THE ONLY OUTLET FROM THE FEDERAL PLAZA PARKING LOT. SEE DWG NOS. [N-CI05-MTPL-07](#) AND [N-CI05-MTPL-08](#) FOR LOT DETOUR INFORMATION.

LEGEND

- TYPE III BARRICADE
- SIGN
- DETOUR ROUTE
- DIRECTION OF TRAFFIC
- WORK SPACE
- ORANGE
- TYPE B LIGHT



PLOT DATE: 4/25/2022 PLOT TIME: 10:29:00 AM
FILE NAME: SHT-N-CI05-MTPL-02.dgn

	F. H. PASCHEN RAGNAR BENSON JOINT VENTURE		<table border="1" style="width: 100%; border-collapse: collapse;"> <thead> <tr> <th colspan="3">REVISIONS</th> </tr> <tr> <th>ISSUE</th> <th>DATE</th> <th>DESCRIPTION</th> </tr> </thead> <tbody> <tr><td> </td><td> </td><td> </td></tr> <tr><td> </td><td> </td><td> </td></tr> <tr><td> </td><td> </td><td> </td></tr> <tr><td> </td><td> </td><td> </td></tr> </tbody> </table>	REVISIONS			ISSUE	DATE	DESCRIPTION													<p>NORTHERN INDIANA COMMUTER TRANSPORTATION DISTRICT 33 East Highway 12 Chesterton, Indiana 46304</p>	<p>DYER TO HAMMOND, INDIANA</p>		<table border="1" style="width: 100%; border-collapse: collapse;"> <tr><td>BU:</td><td>N-CI05</td></tr> <tr><td>DESIGNED:</td><td>A. SIPKOVSKY</td></tr> <tr><td>DRAWN:</td><td>S. KOZLOWSKI</td></tr> <tr><td>CHECKED:</td><td>A. SIPKOVSKY</td></tr> <tr><td>SCALE:</td><td>1"=300'</td></tr> <tr><td>DATE:</td><td>05/03/2022</td></tr> </table>	BU:	N-CI05	DESIGNED:	A. SIPKOVSKY	DRAWN:	S. KOZLOWSKI	CHECKED:	A. SIPKOVSKY	SCALE:	1"=300'	DATE:	05/03/2022	<table border="1" style="width: 100%; border-collapse: collapse;"> <tr> <td colspan="2" style="text-align: center;">FINAL RFC PLANS</td> <td style="text-align: right;">DWG NO. N-CI05-MTPL-02</td> </tr> <tr> <td colspan="3" style="text-align: center; font-size: 1.2em;">MAINTENANCE OF TRAFFIC DETOUR PLAN - RUSSELL STREET</td> </tr> <tr> <td colspan="2" style="text-align: center; font-weight: bold;">FOR CONSTRUCTION</td> <td style="text-align: right;">SHEET NO. 10 OF 62</td> </tr> </table>	FINAL RFC PLANS		DWG NO. N-CI05-MTPL-02	MAINTENANCE OF TRAFFIC DETOUR PLAN - RUSSELL STREET			FOR CONSTRUCTION		SHEET NO. 10 OF 62
			REVISIONS																																												
ISSUE	DATE	DESCRIPTION																																													
BU:	N-CI05																																														
DESIGNED:	A. SIPKOVSKY																																														
DRAWN:	S. KOZLOWSKI																																														
CHECKED:	A. SIPKOVSKY																																														
SCALE:	1"=300'																																														
DATE:	05/03/2022																																														
FINAL RFC PLANS		DWG NO. N-CI05-MTPL-02																																													
MAINTENANCE OF TRAFFIC DETOUR PLAN - RUSSELL STREET																																															
FOR CONSTRUCTION		SHEET NO. 10 OF 62																																													